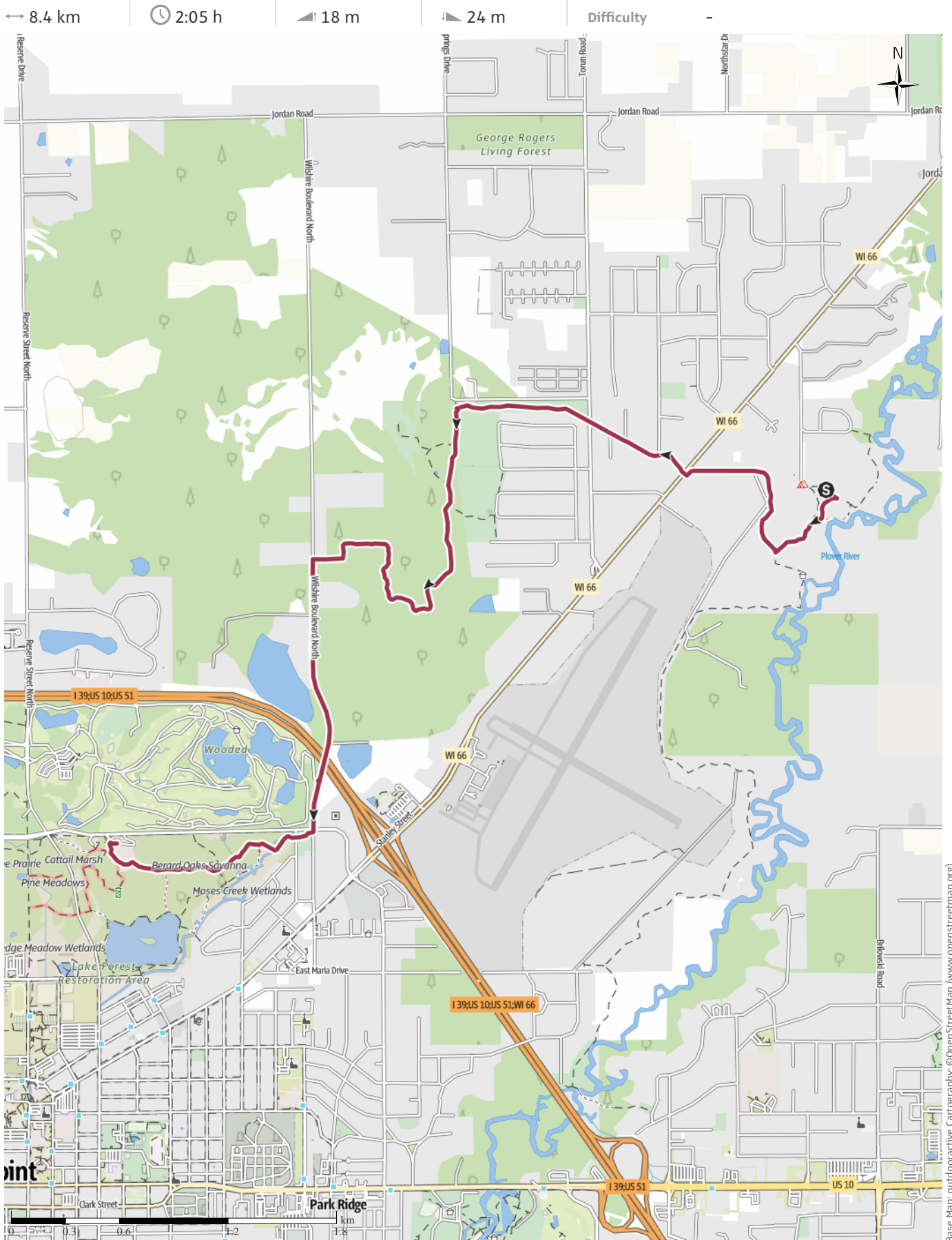


Drafted on 2024-02-28



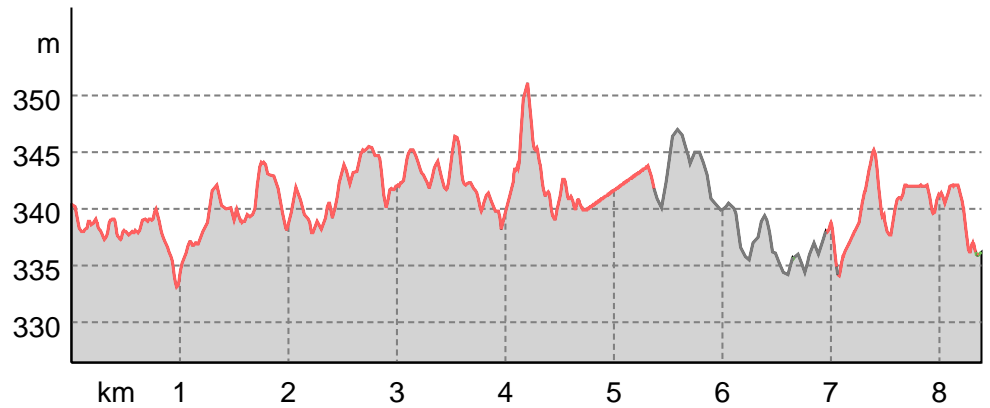
Base Map: outdooractive Cartography; ©OpenStreetMap (www.openstreetmap.org)

Drafted on 2024-02-28

### Track types

Asphalt	1.6 km
Forested/wild trail	0.1 km
Path	6.8 km

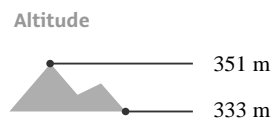
### Elevation profile



### route data

#### Hiking route

Distance	↔	8.4 km
Duration	🕒	2:05 h
Ascent	⬆️	18 m
Descent	⬇️	24 m



### Sean Ruppert

Update: February 28, 2024

### Takeaway route for iPhone and Android



Scan QR code, save this route offline, share with friends and more...

Website

<https://out.ac/IRKyWk>